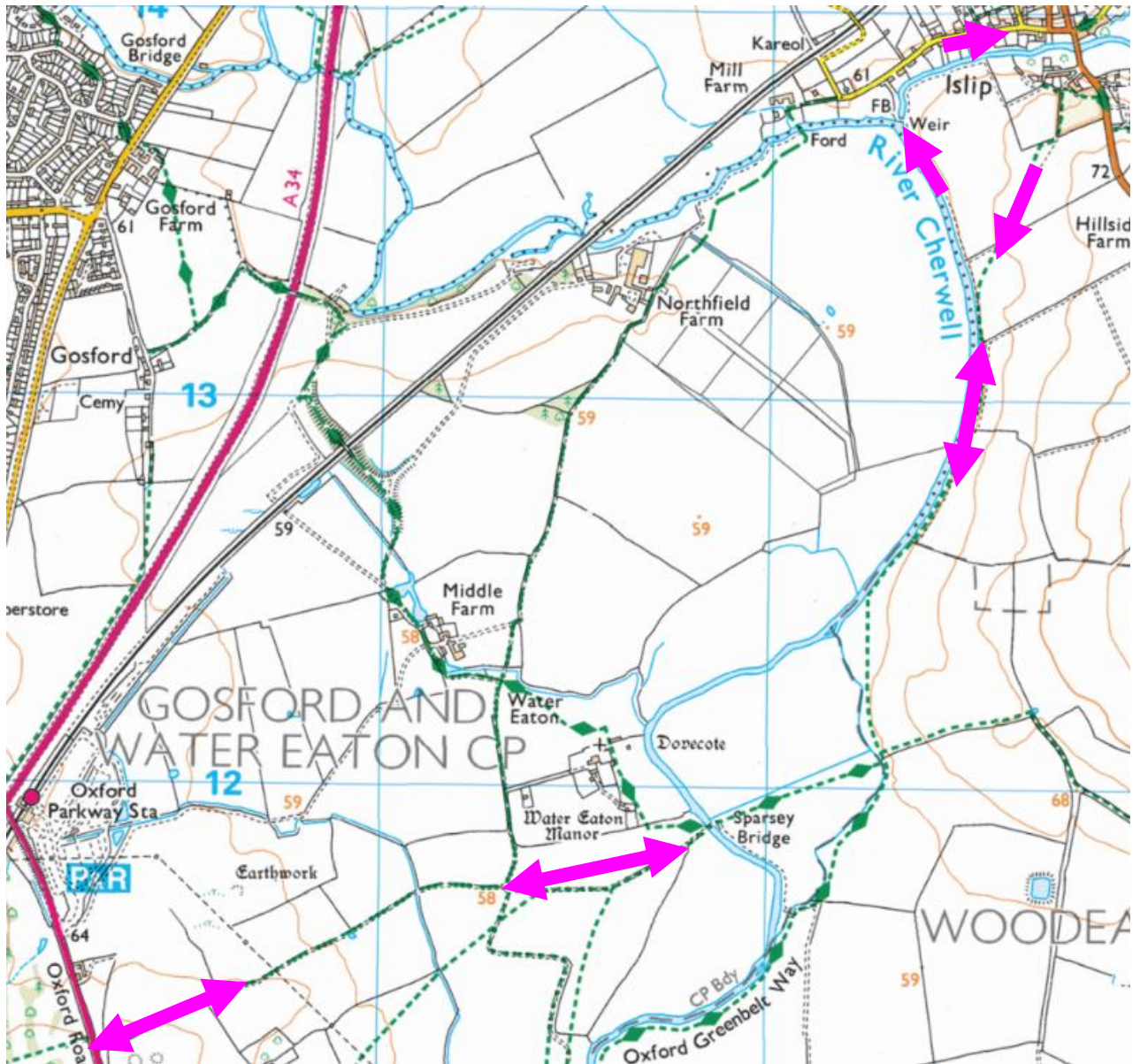
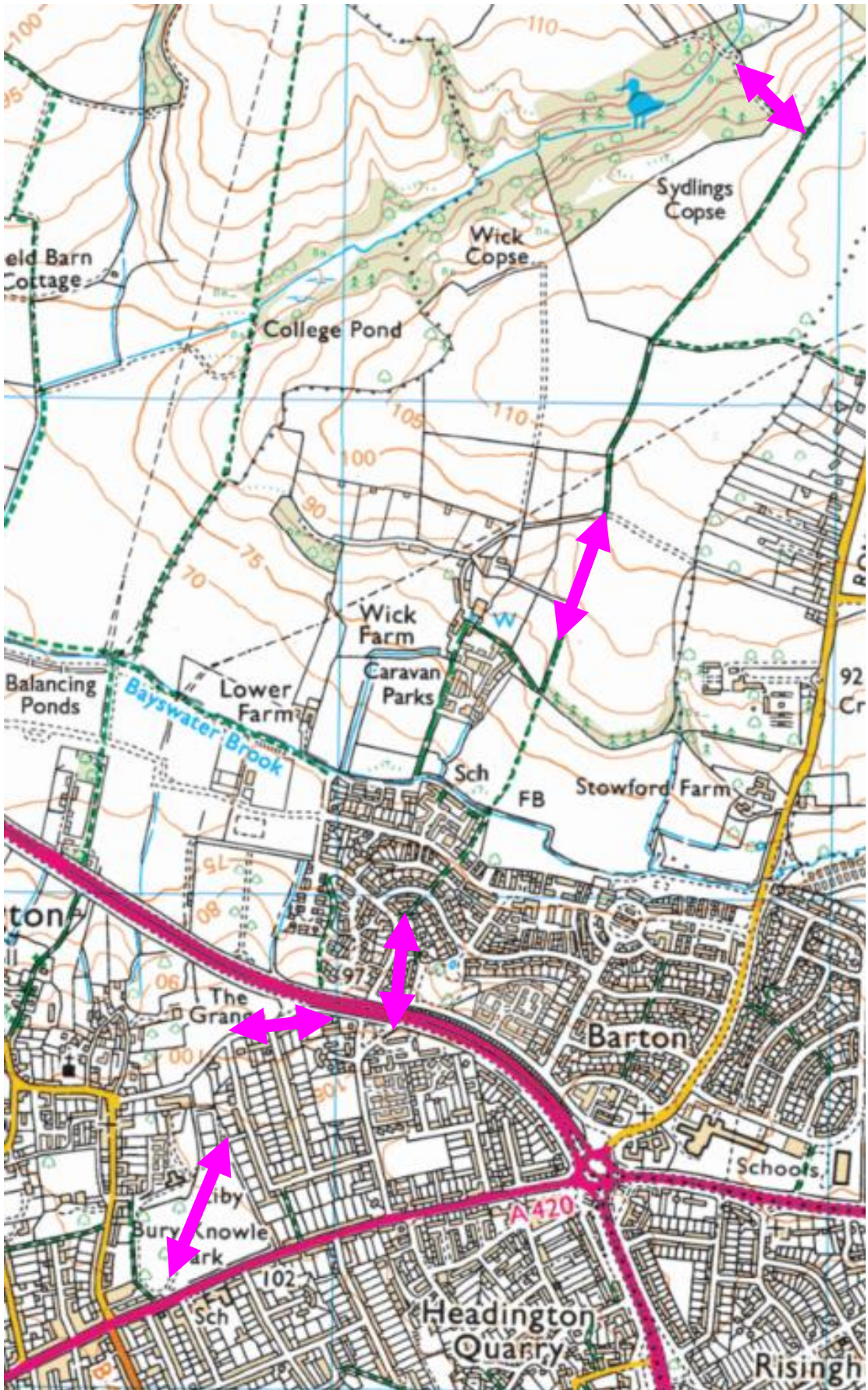


Thames Path towards Swynford from Wolvercote (~5 miles)

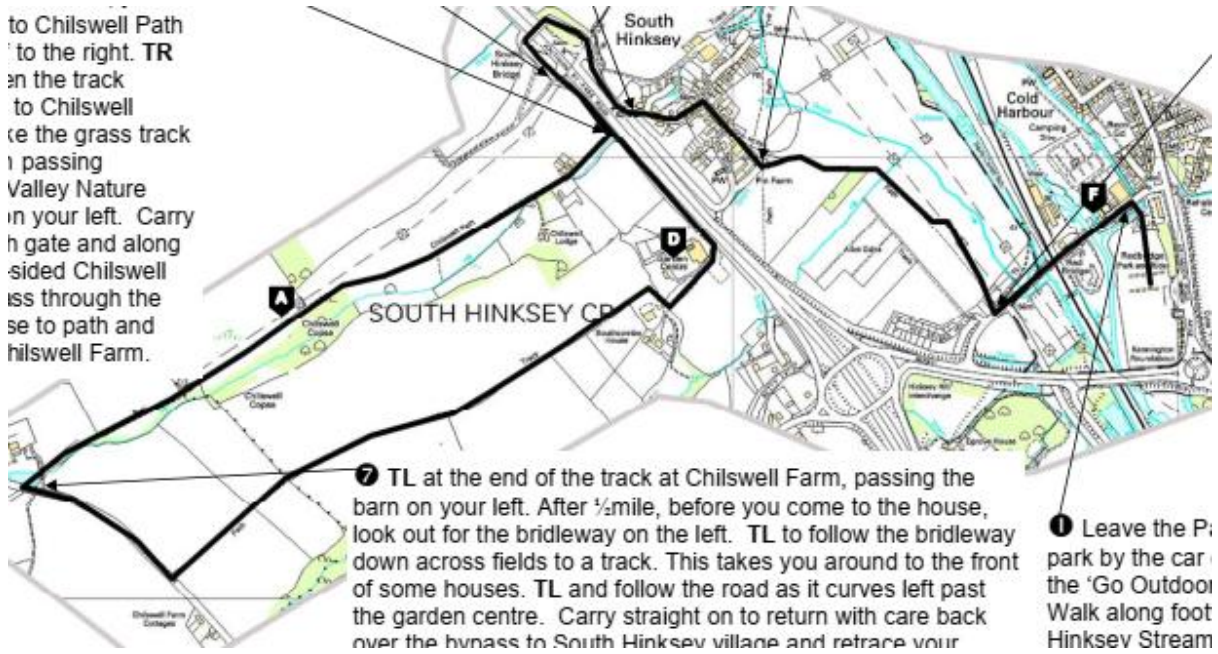


Islip Village from Water Eaton P&R (6.5 miles)



Sydlings Copse from Headington Shops (~5 miles)

to Chilswell Path
to the right. TR
on the track
to Chilswell
the grass track
passing
Valley Nature
in your left. Carry
h gate and along
sided Chilswell
ss through the
se to path and
hilswell Farm.



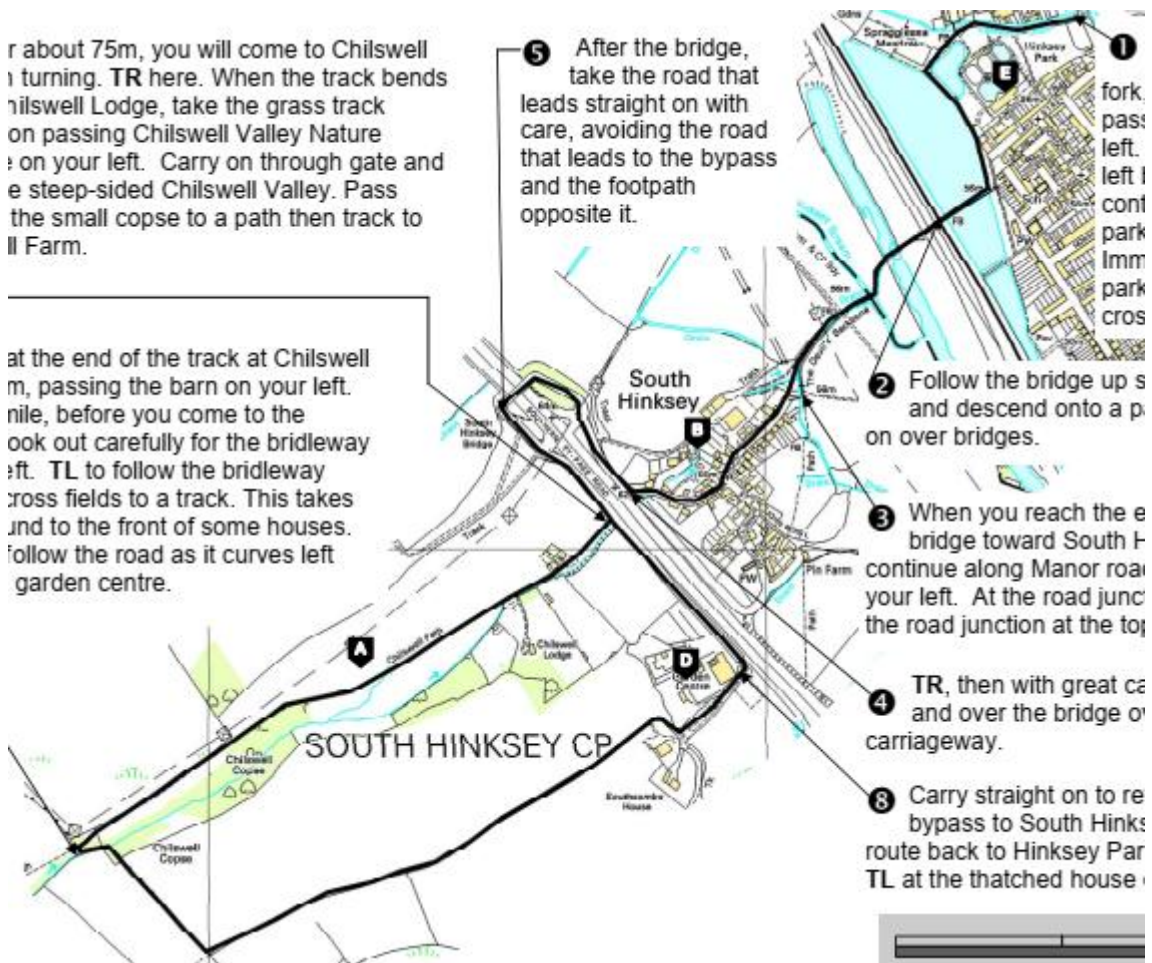
7 TL at the end of the track at Chilswell Farm, passing the barn on your left. After 1/2 mile, before you come to the house, look out for the brideway on the left. TL to follow the brideway down across fields to a track. This takes you around to the front of some houses. TL and follow the road as it curves left past the garden centre. Carry straight on to return with care back over the bypass to South Hinksey village and retrace your

1 Leave the P&R park by the car park the 'Go Outdoor Walk along foot Hinksey Stream

S Hinksey & Chilswell Valley from Redbridge P&R (~5 miles)

r about 75m, you will come to Chilswell
turning. TR here. When the track bends
Chilswell Lodge, take the grass track
on passing Chilswell Valley Nature
on your left. Carry on through gate and
e steep-sided Chilswell Valley. Pass
the small copse to a path then track to
ll Farm.

at the end of the track at Chilswell
m, passing the barn on your left.
nile, before you come to the
ook out carefully for the brideway
eft. TL to follow the brideway
ross fields to a track. This takes
nd to the front of some houses.
ollow the road as it curves left
garden centre.



5 After the bridge, take the road that leads straight on with care, avoiding the road that leads to the bypass and the footpath opposite it.

1 fork, pass left. left l cont park Imm park cross

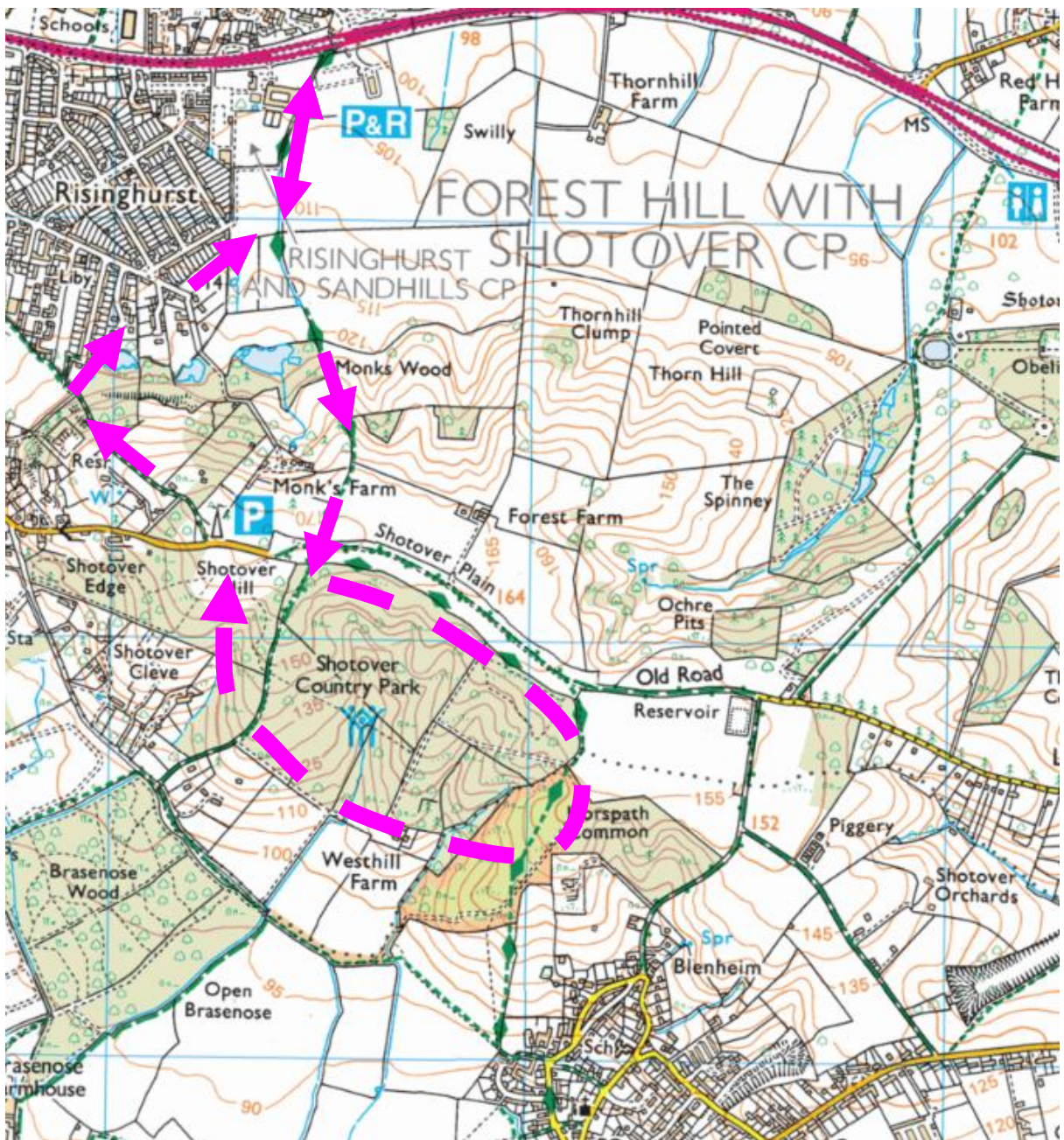
2 Follow the bridge up s and descend onto a p on over bridges.

3 When you reach the e bridge toward South H continue along Manor road your left. At the road junction the road junction at the top

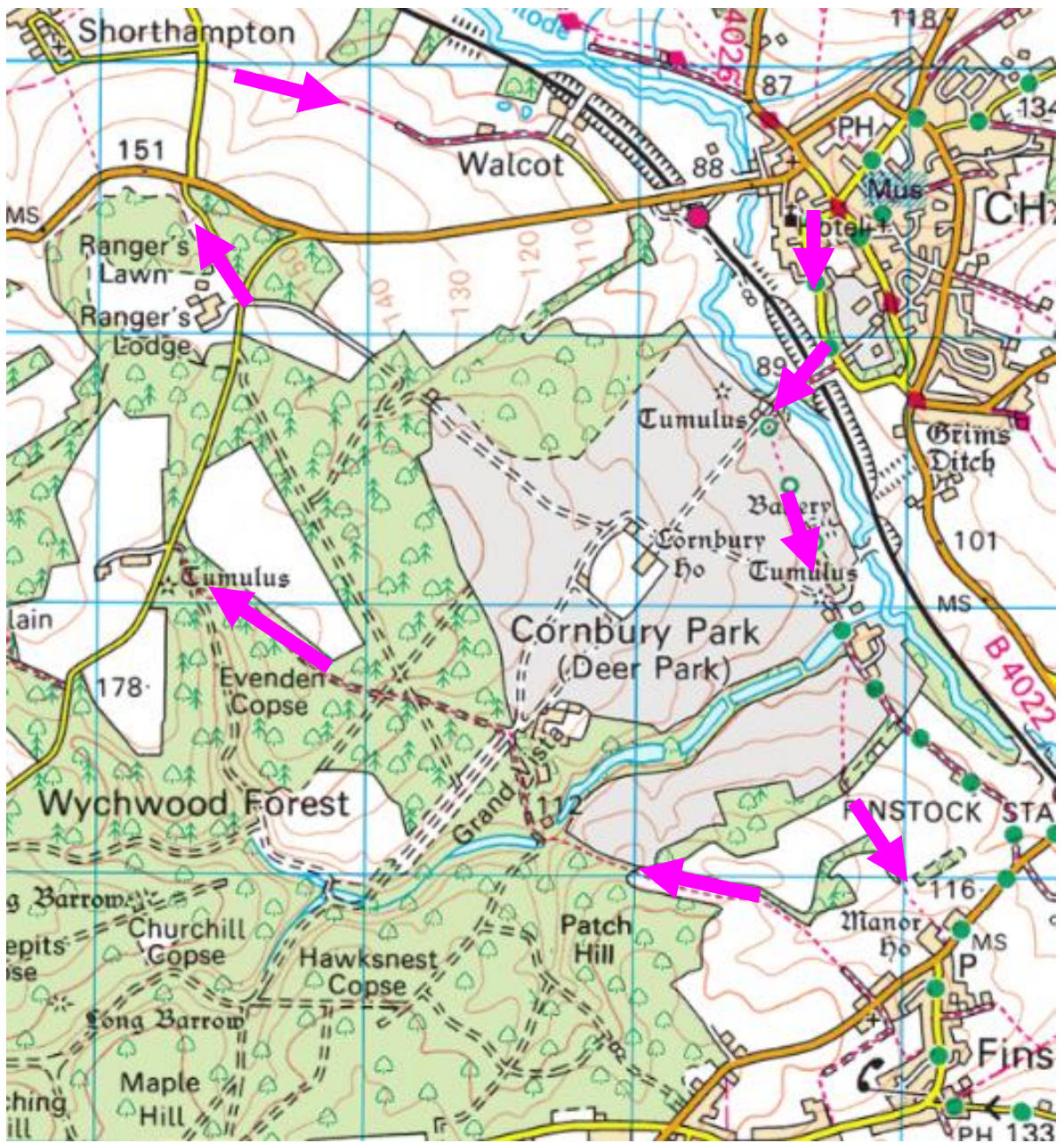
4 TR, then with great ca and over the bridge or carriageway.

8 Carry straight on to re bypass to South Hink route back to Hinksey Par TL at the thatched house

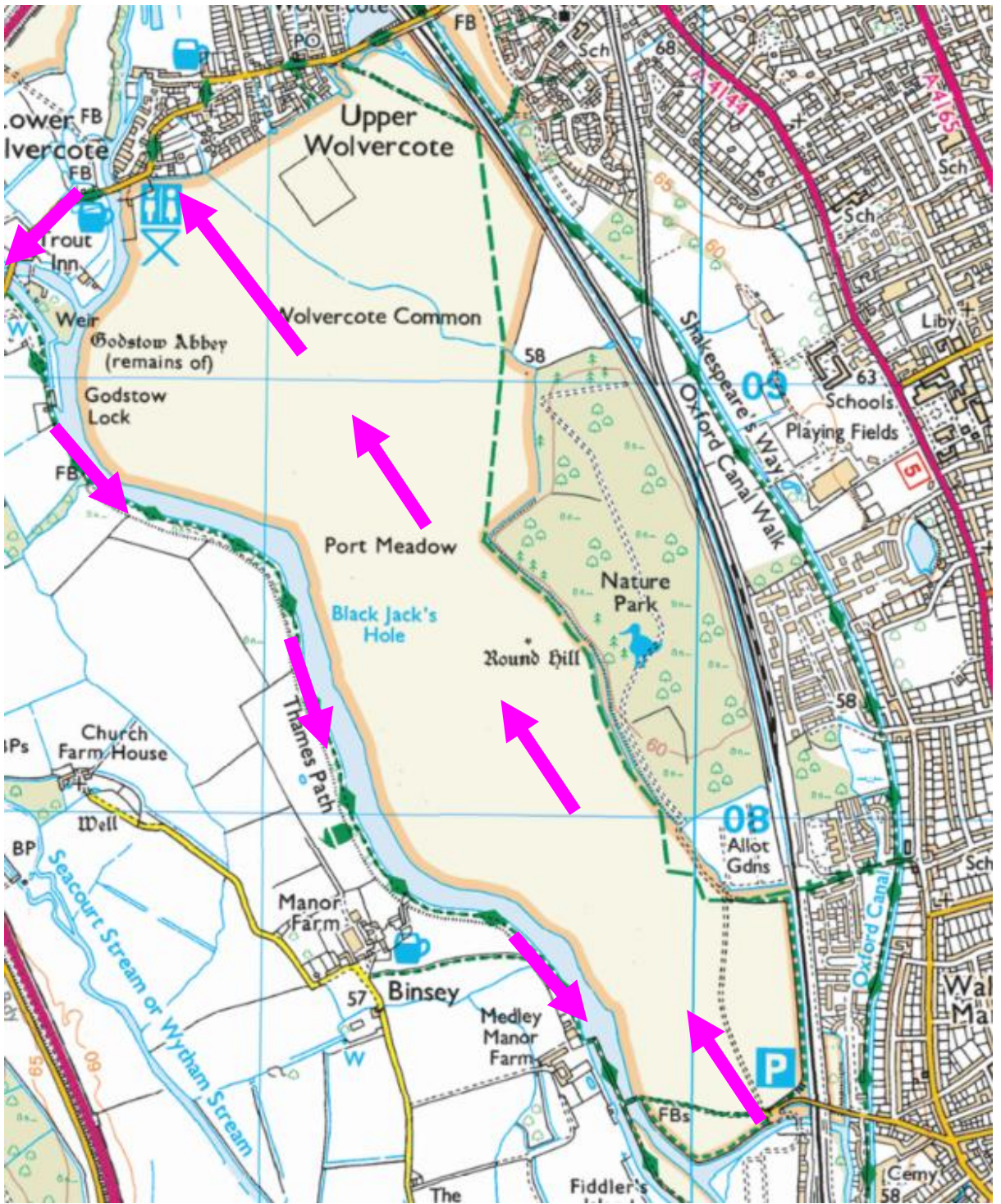
S Hinksey & Chilswell Valley from Hinksey Park (~4.5 miles)



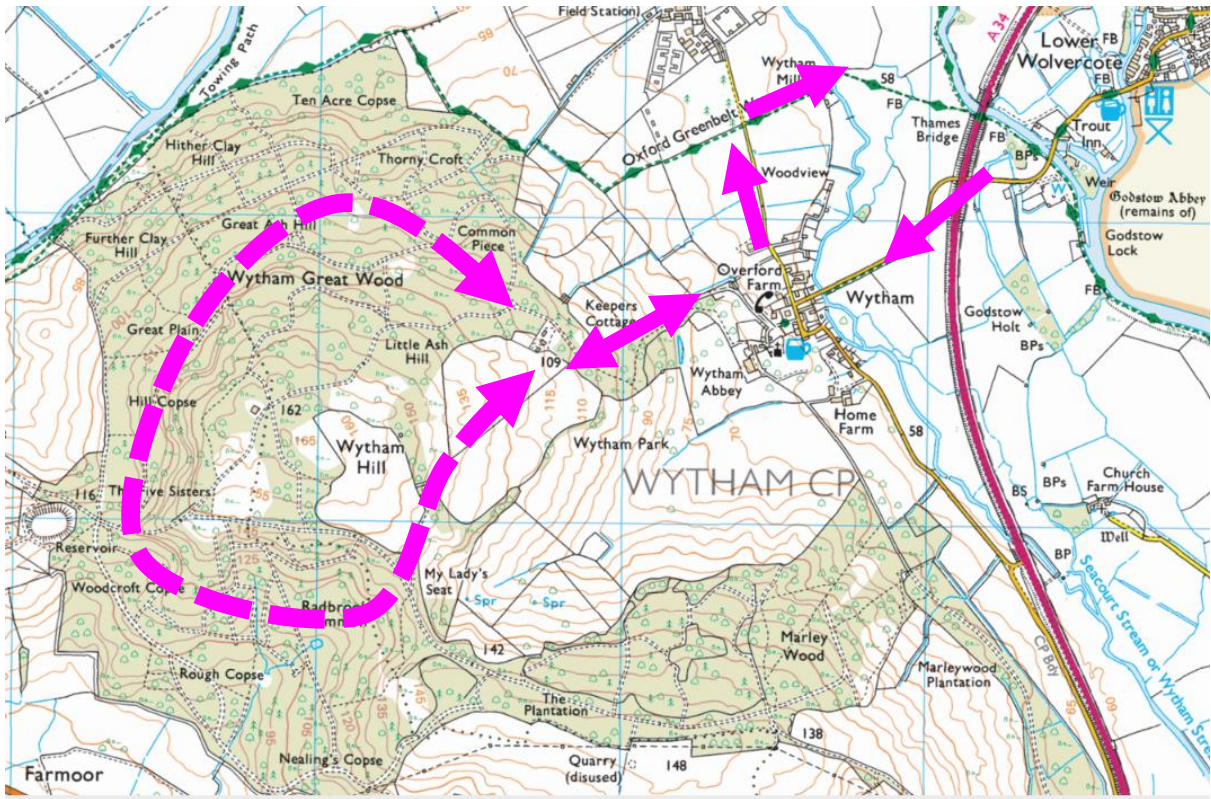
Shotover from Thornbury P&R (~3 miles)



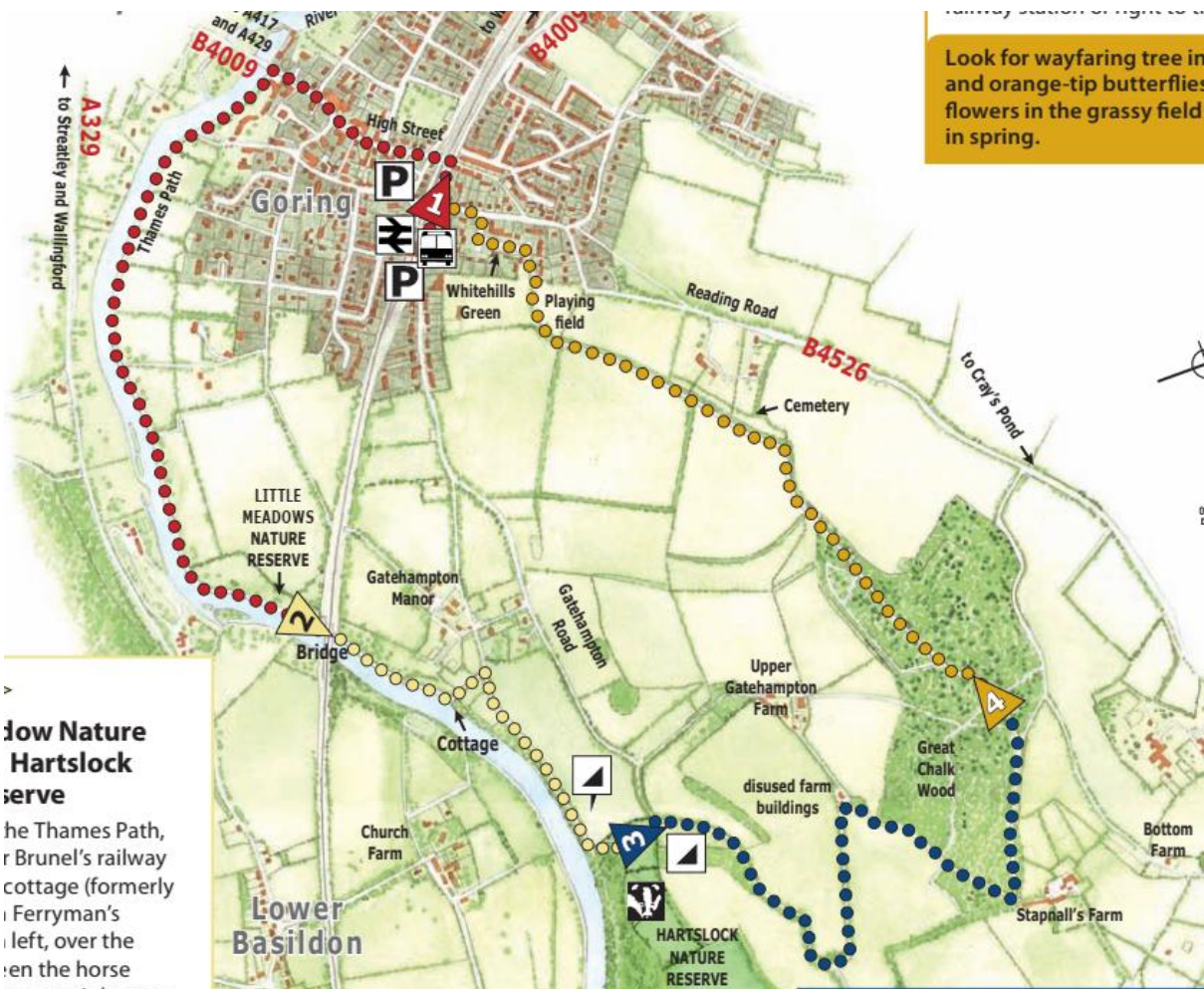
Wychwood from Charlbury Sta (~7.5 miles)



Port Meadow from Wolvercote or Southern Car Park (4 miles)

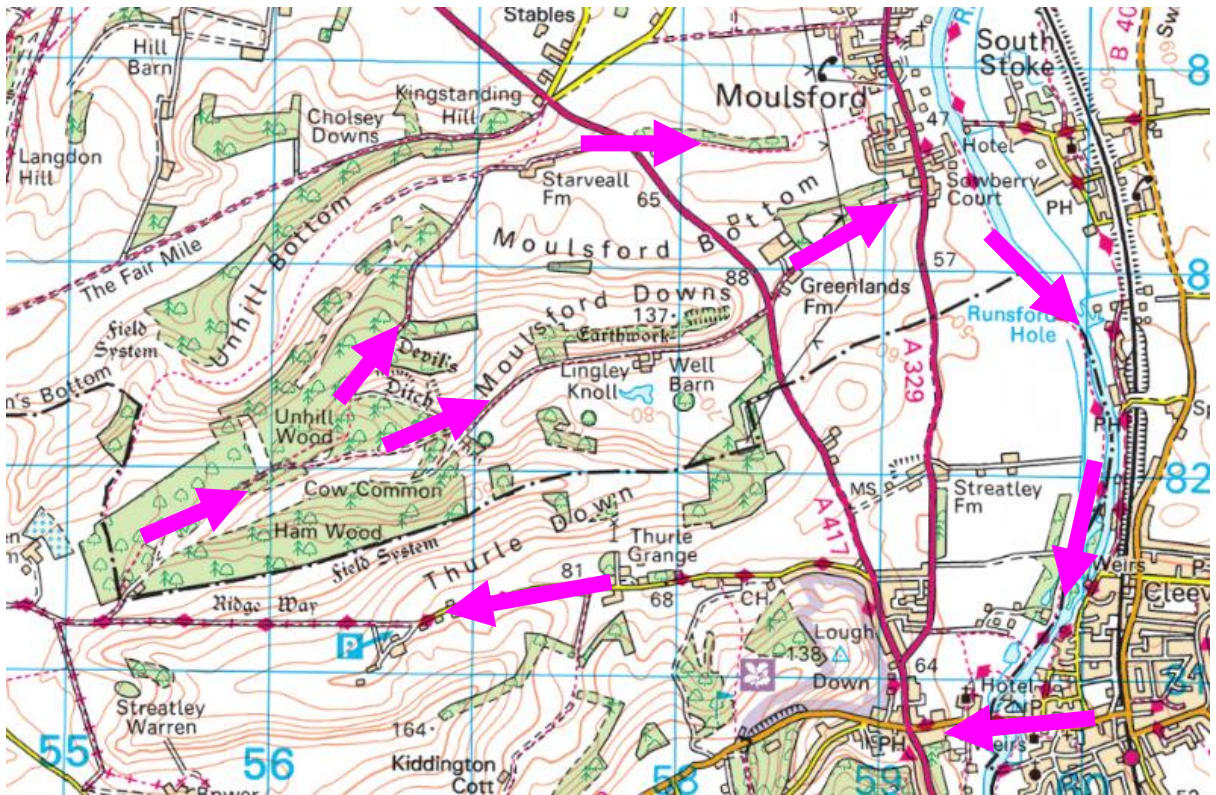


Wytham Wood from Wolvercote (~5 miles)

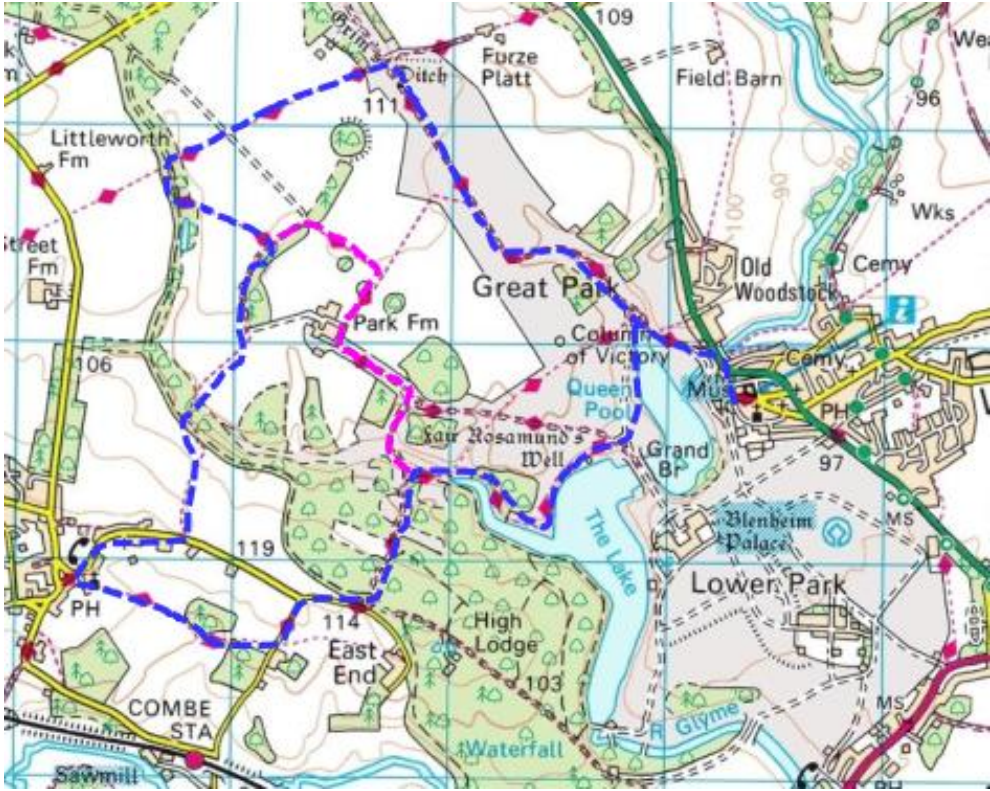


Lower Nature Hartslock Reserve
 The Thames Path, Brunel's railway cottage (formerly Ferryman's), left, over the horse

Hartslock Nature Reserve from Goring Sta (~5 miles)



Ridgeway from Goring Sta (~9.5 miles)



Blenheim Gt Park from Woodstock (~8 miles & ~5.5 miles)